





DIRECTIONS:

From points north, take I-95 south

- | | | |
|---|--|--------------------------------|
|  | 6: Take the CT-49 exit- EXIT 92- toward CT-2 / PAWCATUCK / NO. STONINGTON. | 0.1 miles Map |
|  | 7: Merge onto CT-617. | 0.8 miles Map |
|  | 8: Turn LEFT onto CT-2 / NORWICH WESTERLY RD. Continue to follow CT-2. | 1.4 miles Map |
|  | 9: CT-2 becomes LIBERTY ST. | 1.4 miles Map |
|  | 10: Turn LEFT onto US-1 / W BROAD ST. | <0.1 miles Map |
|  | 11: Turn SHARP RIGHT onto MECHANIC ST. | 1.0 miles Map |
|  | 12: MECHANIC ST becomes RIVER RD. | 0.8 miles Map |
|  | 13: Turn RIGHT onto MARY HALL RD. | 0.4 miles Map |
|  | 14: Turn LEFT onto GREEN HAVEN RD. | 0.1 miles Map |
|  | 15: Turn RIGHT onto SCHILLER AVE. | <0.1 miles Map |
|  | 16: End at 19 Schiller Ave
Pawcatuck, CT 06379-2024, US | |

From points south, take I-95 north

- | | | |
|---|--|--------------------------------|
|  | 5: Take the CT-234 exit- EXIT 91- toward NO. MAIN STREET / STONINGTON BOROUGH. | 0.2 miles Map |
|  | 6: Stay STRAIGHT to go onto CT-234 / PEQUOT TRL. | 0.3 miles Map |
|  | 7: Turn RIGHT onto FARMHOLME RD. | 1.8 miles Map |
|  | 8: Turn RIGHT onto US-1 / STONINGTON WESTERLY RD. | <0.1 miles Map |
|  | 9: Turn LEFT onto GREEN HAVEN RD. | 2.0 miles Map |



10: Turn RIGHT onto SCHILLER AVE.

<0.1 miles [Map](#)



11: End at **19 Schiller Ave**
Pawcatuck, CT 06379-2024, US